





**GEN 2.3 CHART SYMBOLS**




1. AERODROMES

International	
National	
Military	


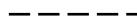

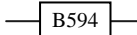
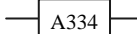




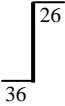
2. APPROACH CHART

The aerodrome on which the procedure is based	
---	---








3. AERODROME CHART

Aerodrome reference point(ARP)	
Hard surface runway	
Stopway	




4. AIR TRAFFIC SERVICES

Flight Information Region	FIR	
Control Zone	CTR	
Control Area	CTA	
ATS Route Designator		
Two-way Airway		
One-way Airway		
ATS Reporting Point - Compulsory		
ATS Reporting Point - On Request		
ATS / MET Reporting Point		
Change Over Point ( COR)		





5. AERODROME INSTALLATION LIGHTS

Aerodrome Reference Point (ARP)	
Taxiways and parking areas	
Helicopter alighting areas	
VOR check points	
Runway visual range (RVR)	
PAPI	
Landing direction indicator (unlighted)	


6. OBSTACLES

Obstacle	
Lighted obstacle	
Group obstacles	
Lighted group obstacle	

7. RADIO FACILITIES

Non-directional beacon (NDB)	
VHF Omnidirectional radio range (VOR)	
Colocated VOR and DME radio navigation aids (VOR/DME)	
Radio marker beacon	

8. AIRSPACE RESTRICTIONS

Restricted Airspace (Prohibited, Restricted or Danger areas)	
--	---